World • United States • MN • Washington Co. • Scandia
Quality Trail N
209th St N
St Croix Trail N
95
St Croix Trail N
95
St Croix Trail N
95
205th St N
53
Quinnell Ave N
Otisville
Quint Ave N
205th St N
South
Middle
North
500 feet
100 m
© 2012 Microsoft Corporation Pictometry Bird's Eye © 2010 MDA Geospatial Services Inc.,© 2010 NAVTEQ

Crystal Spring

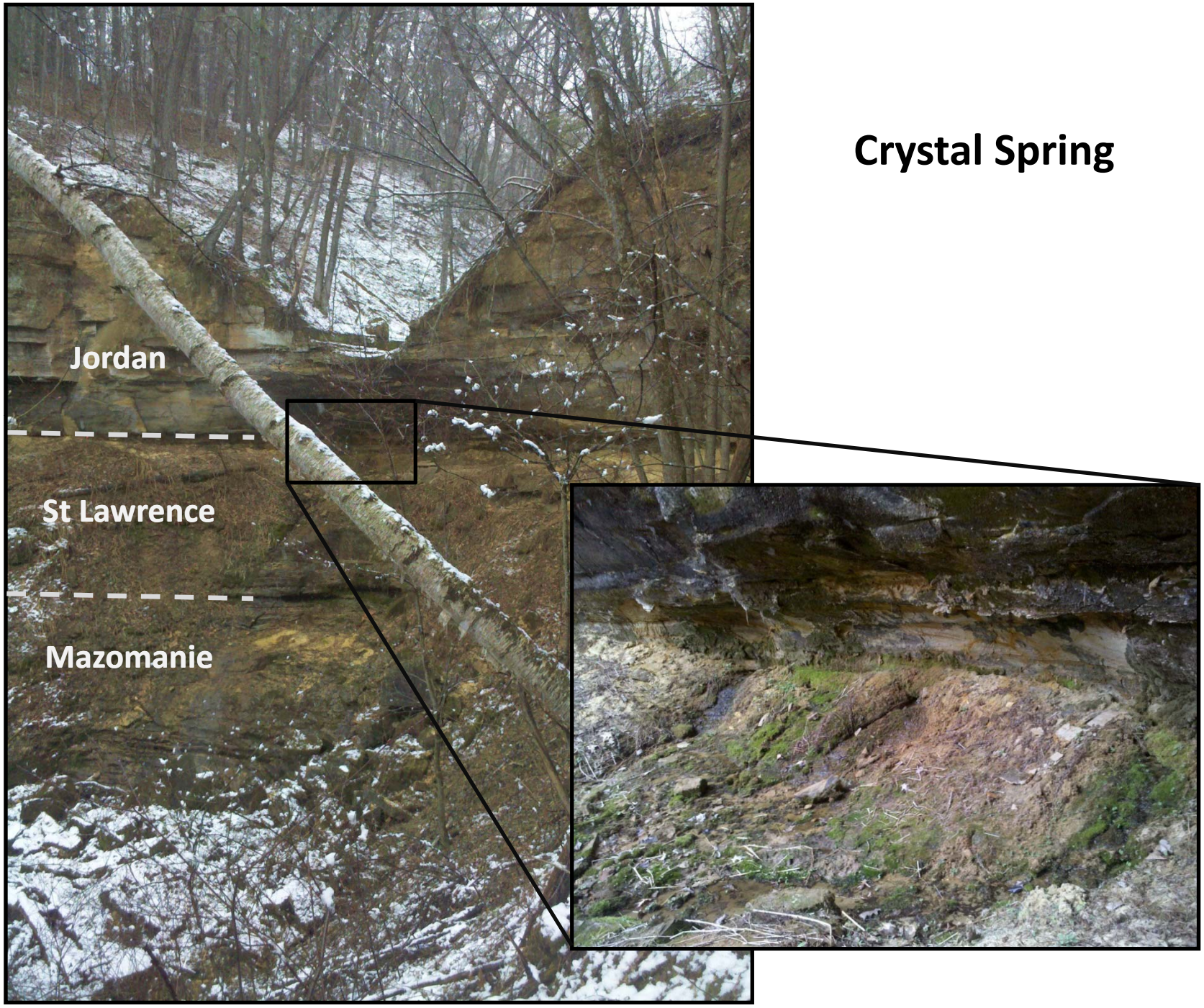

Zavoral Creek Bedrock Springs

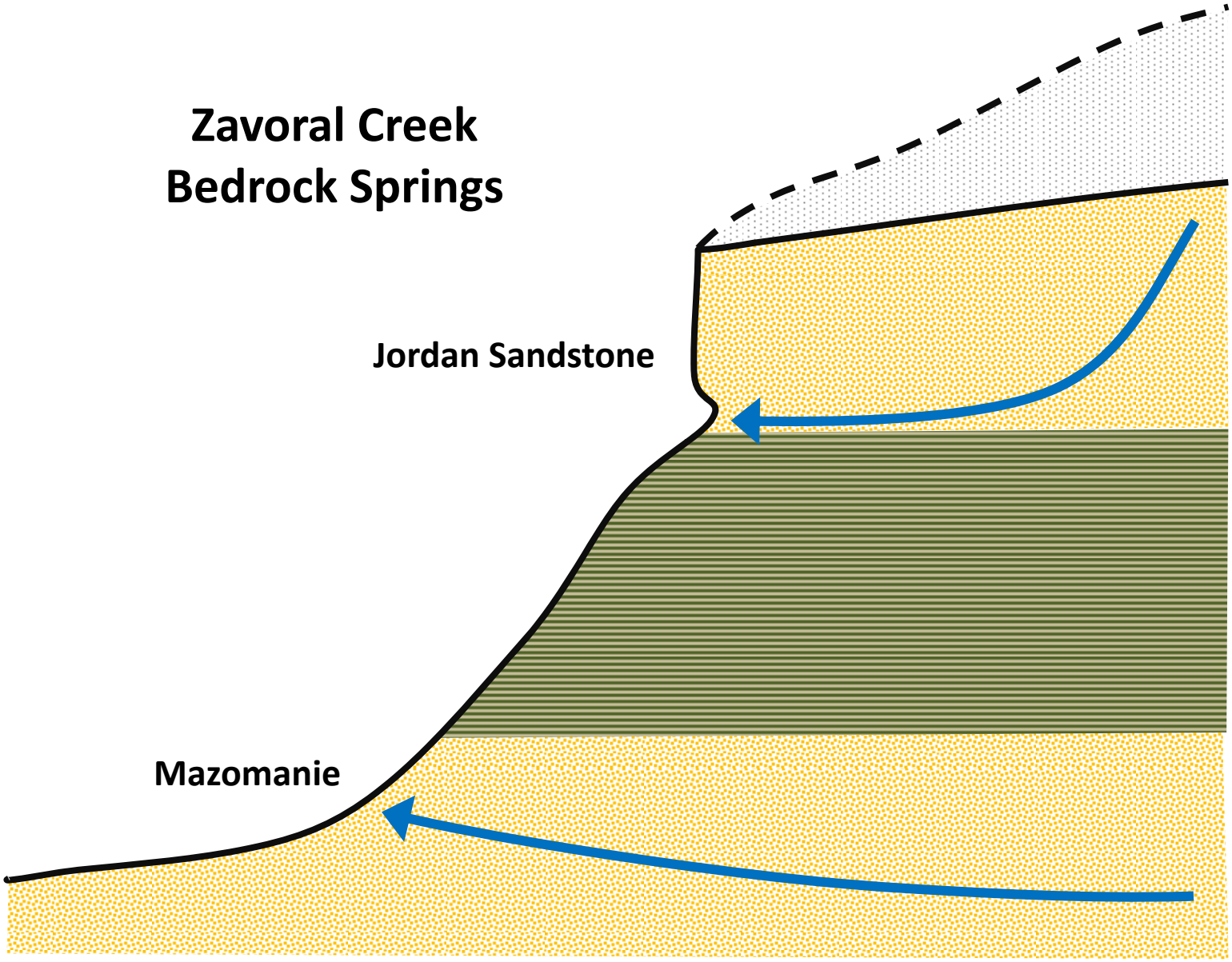

Middle Creek Buried Springs

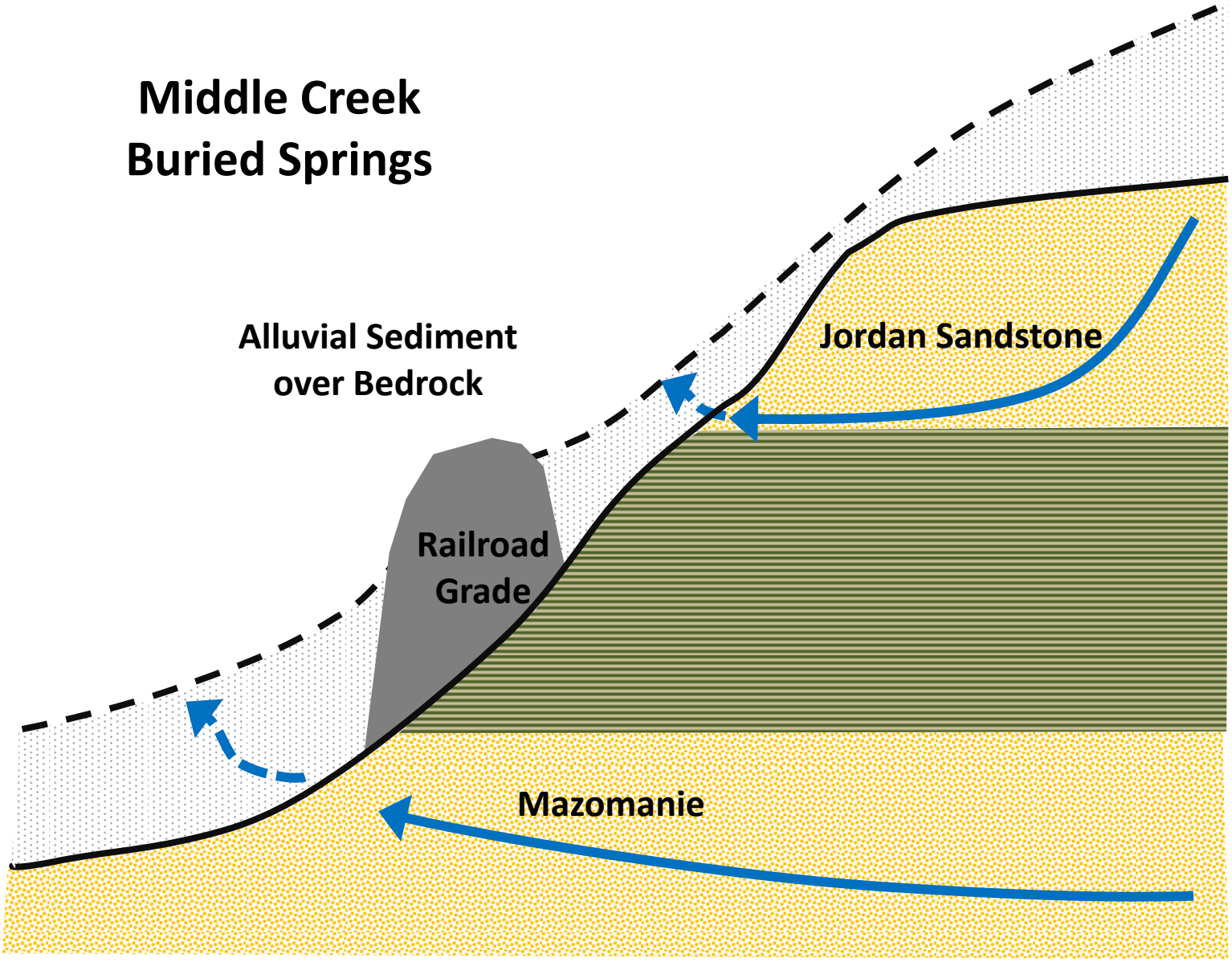

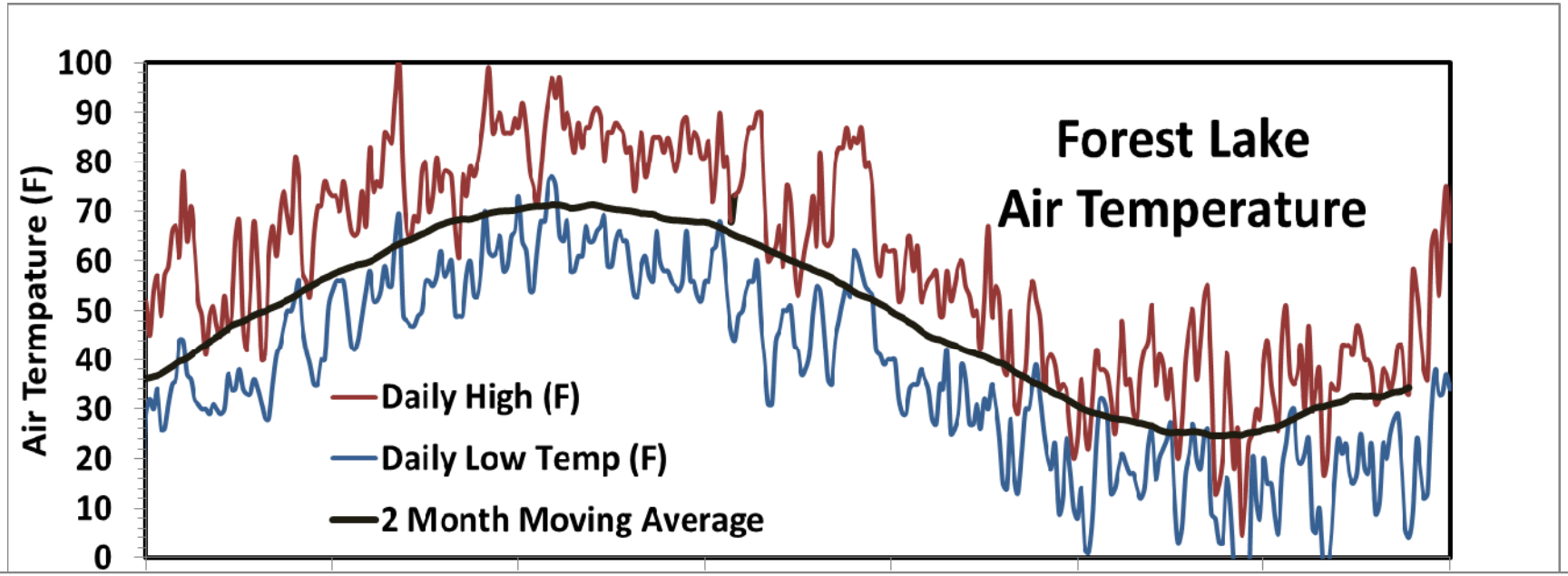
Forest Lake
Air Temperature
Air Termpature (F)
100
90
80
70
60
50
40
30
20
10
0
Daily High (F)
Daily Low Temp (F)
2 Month Moving Average

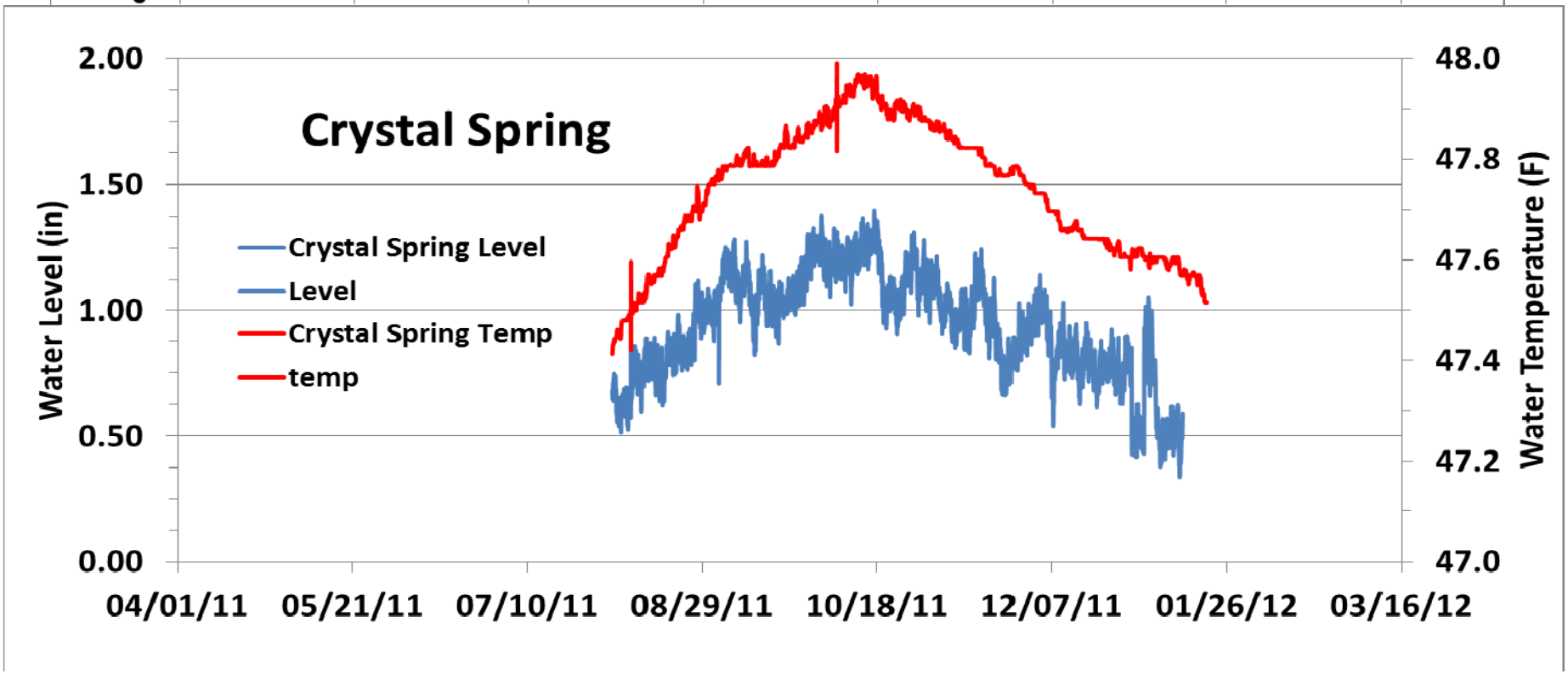
Crystal Spring
Water Level (in)
2.00
1.50
1.00
0.50
0.00
Water Temperature (F)
48.0
47.8
47.6
47.4
47.2
47.0
Crystal Spring Level
Level
Crystal Spring Temp
temp
04/01/11
05/21/11
07/10/11
08/29/11
10/18/11
12/07/11
01/26/12
03/16/12

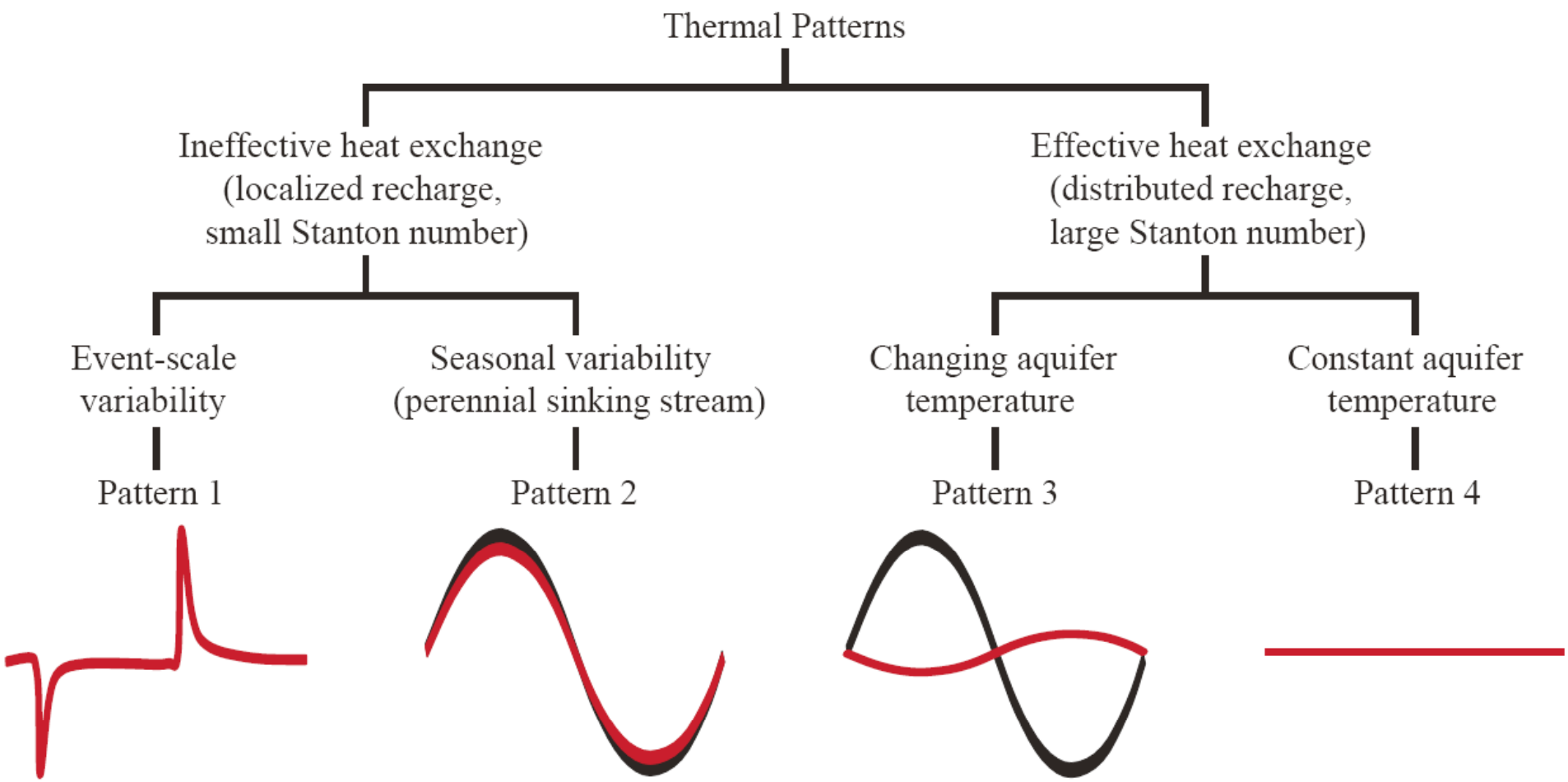

Luhmann et al 2011 Ground Water

A.W. Research Laboratory flew a Groundwater Intrusion Overflight (GWI) over St. Croix River in Washington County on April 3, 2002

World • United States • MN • Washington Co. • Scandia
Crystal Springs
Springs
100 feet
25 m
© 2012 Microsoft Corporation Pictometry Bird's Eye © 2010 MDA Geospatial Services Inc.


World • United States • MN • Washington Co. • Scandia
Springs
100 feet
25 m
© 2012 Microsoft Corporation Pictometry Bird's Eye © 2010 MDA Geospatial Services Inc.